


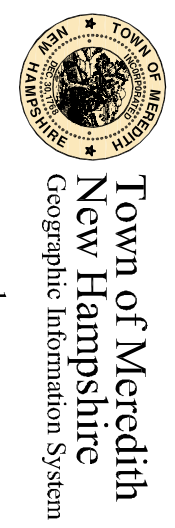
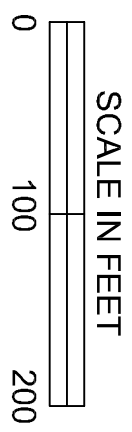
PROPERTY MAP  
**M E R E D I T H**  
 N E W H A M P S H I R E



**LEGEND**

ADJUTING MAP NO.	R11	LOT DIMENSION	156'
PARCEL NUMBER	74	PROPERTY HOOKS	—
SUBDIVISION LOT NO.	18	RIGHT OF WAY	—
STREET ADDRESS NO.	18	EASEMENT	—

REVISED TO APRIL 1, 2009  
 FOR ASSESSMENT PURPOSES ONLY  
 NOT FOR PROPERTY CONVEYANCES



Town of Meredith  
 New Hampshire  
 Geographic Information System  
 and  
 John E. O'Donnell & Associates  
 632 Bald Hill Road  
 New Gloucester, Maine 04260

**I03**

