
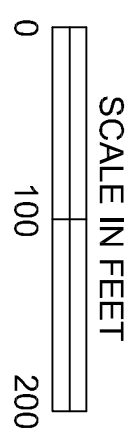


PROPERTY MAP  
**M E R R E D I T H**  
 N E W H A M P S H I R E



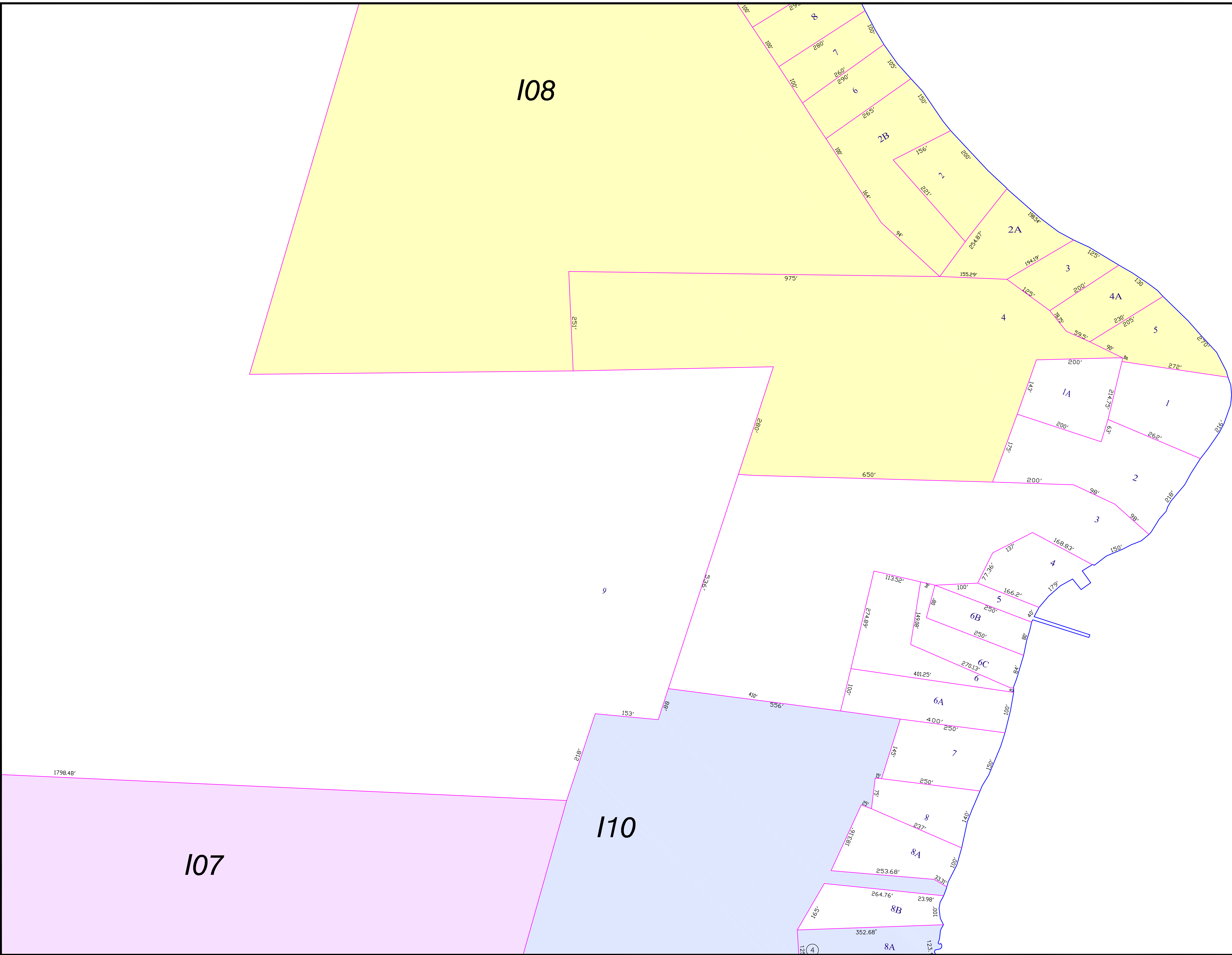
**LEGEND**

—	PLATTING MAP NO.	<b>R11</b>	LOT DIMENSION	156'
—	PARCEL NUMBER	<b>74</b>	PROPERTY HOOKS	156'
—	SUBDIVISION LOT NO.	<b>74</b>	RIGHT OF WAY	156'
—	STREET ADDRESS NO.	<b>74</b>	EASEMENT	156'



John F. O'Donnell & Associates  
 637 Bald Hill Road  
 New Gloucester, Maine 04260

**I09**



**108**

**107**

**110**