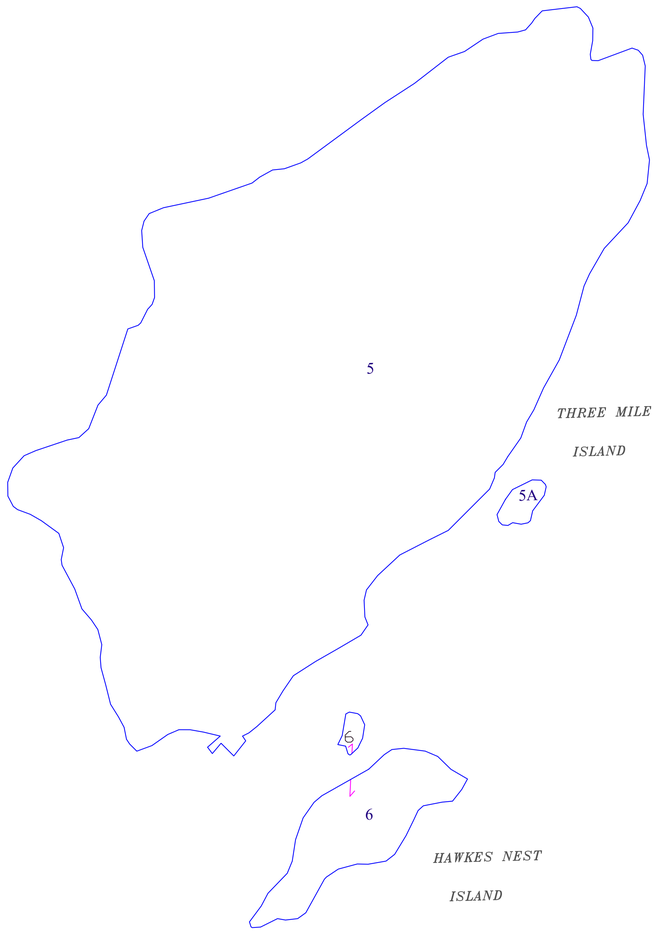


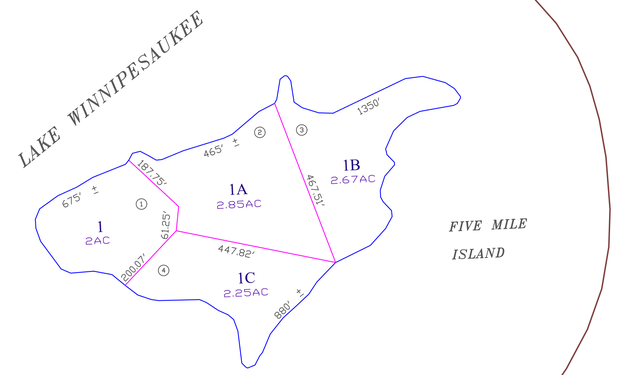


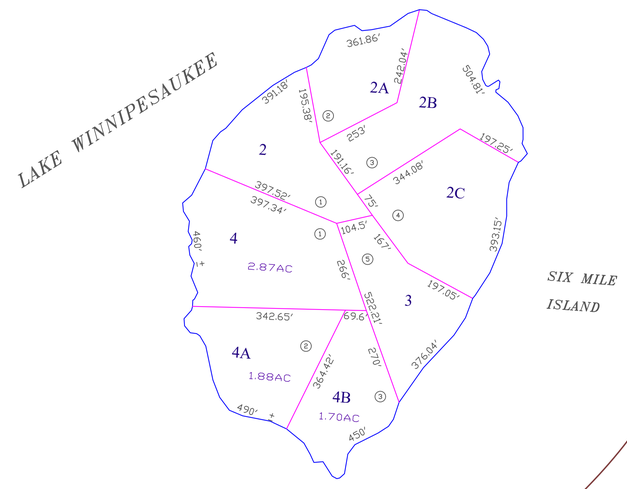

PROPERTY MAP

# MEREDITH

NEW HAMPSHIRE

LEGEND

ABUTTING MAP NO. R11
PARCEL NUMBER 74
SUBDIVISION LOT NO. 4
STREET ADDRESS NO. 88

LOT DIMENSION 156'
PROPERTY HOOKS
RIGHT OF WAY
EASEMENT

REVISED TO APRIL 1, 2023
FOR ASSESSMENT PURPOSES ONLY
NOT FOR PROPERTY CONVEYANCES

SCALE IN FEET
0 200 400

John E. O'Donnell & Associates
632 Bald Hill Road
New Gloucester, Maine 04260

I12